

**FY16 Annual  
Town Meeting:  
Article 17 B  
Open Space  
Hall Property**

Town of Amherst



**Protected Open Space**

**Project Area**

■ Hall Properties

**Trails**

— K.C. Trail

— Local Trail

● Trailhead

**Permanently Protected**

■ Town-owned

■ Conservation

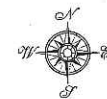
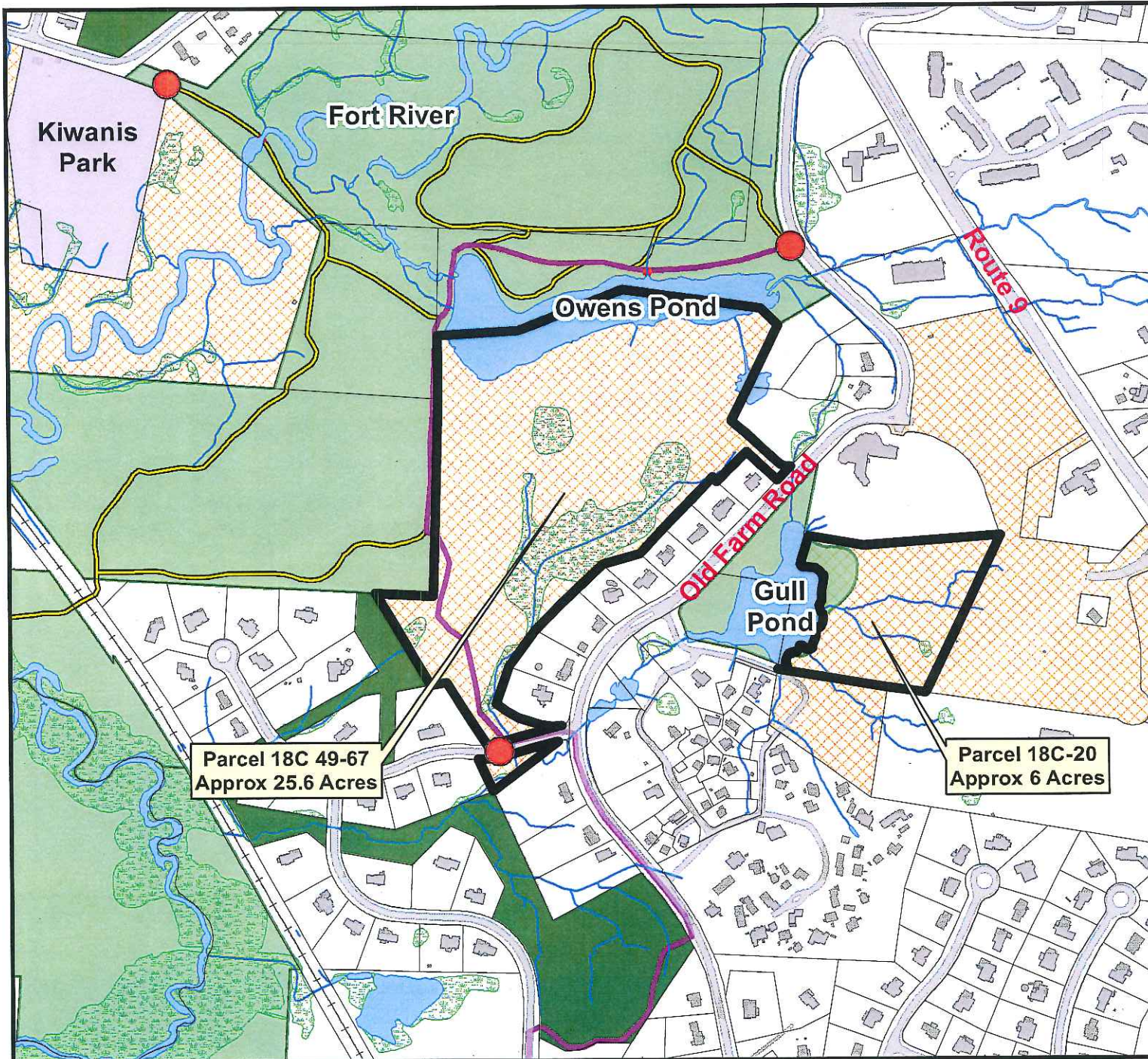
■ Subdivision

■ Open Space

■ Recreation Areas

**Temporary Protection**

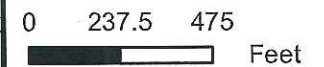
■ Chapter 61A (Agriculture)



Horizontal Datum: MA Stateplane Coordinate System, Zone 4151, Datum NAD83, Feet

Planimetric basemap features compiled at 1"=40' and 1"=100' scale from April, 1998 Aerial Photography. Aerial Photography: April, 2004. Parcels compiled through a "best-fit" methodology to match the basemap; revisions are ongoing. Property Lines are not for conveyance purposes.

The Town of Amherst and its mapping contractors assume no legal responsibility for the information contained herein.



1 inch = 475 feet