(A)

Town of Amherst
Voting Precincts

if 8 w/6
then 7 must w/5
then 4 must w/10
then either
9 w/2 or 3

www.amherst*ma*.gov/maps

☆ Polling Places

Precinct Boundaries

Precincts and Polling Places

1 North Congregational Church
Church Hall, 1193 North Pleasant St

2 North Fire Station
603 East Pleasant St

3 Immanuel Lutheran Church
Church Lounge, 867 North Pleasant St

4 & 5 Bangs Community Center
70 Boltwood Walk

6 Fort River School
70 South East St

7 Crocker Farm School
280 West St (Rt 116)

8 Munson Memorial Library
1046 South East St

9 Wildwood School
71 Strong St

10 Bangs Community Center
70 Boltwood Walk

Find your polling place online at:
www.WhereDoIVoteMA.com

0 0.375 0.75 1.5 Miles

0 2,550 5,100 10,200 Feet

1 inch = 4,582 feet
at 8.5" x 11"

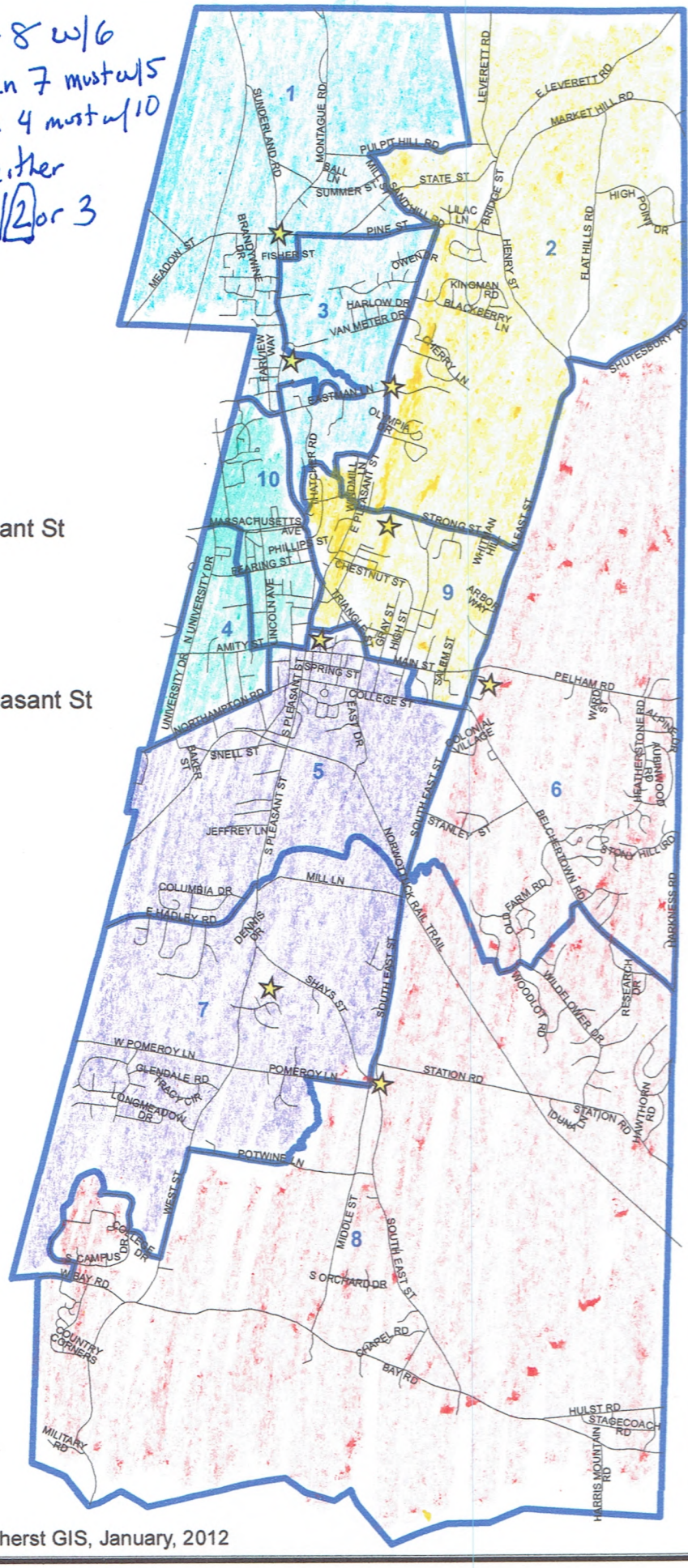

Amherst GIS, January, 2012

(B)

if 8 w/ 6
then 7 must w/ 5
then 4 must w/ 10
then either
9 w/ 2 or 3

Town of Amherst
Voting Precincts

www.amherst*ma*.gov/maps

☆ Polling Places

Precinct Boundaries

Precincts and Polling Places

1 North Congregational Church
Church Hall, 1193 North Pleasant St

2 North Fire Station
603 East Pleasant St

3 Immanuel Lutheran Church
Church Lounge, 867 North Pleasant St

4 & 5 Bangs Community Center
70 Boltwood Walk

6 Fort River School
70 South East St

7 Crocker Farm School
280 West St (Rt 116)

8 Munson Memorial Library
1046 South East St

9 Wildwood School
71 Strong St

10 Bangs Community Center
70 Boltwood Walk

Find your polling place online at:
www.WhereDoIVoteMA.com

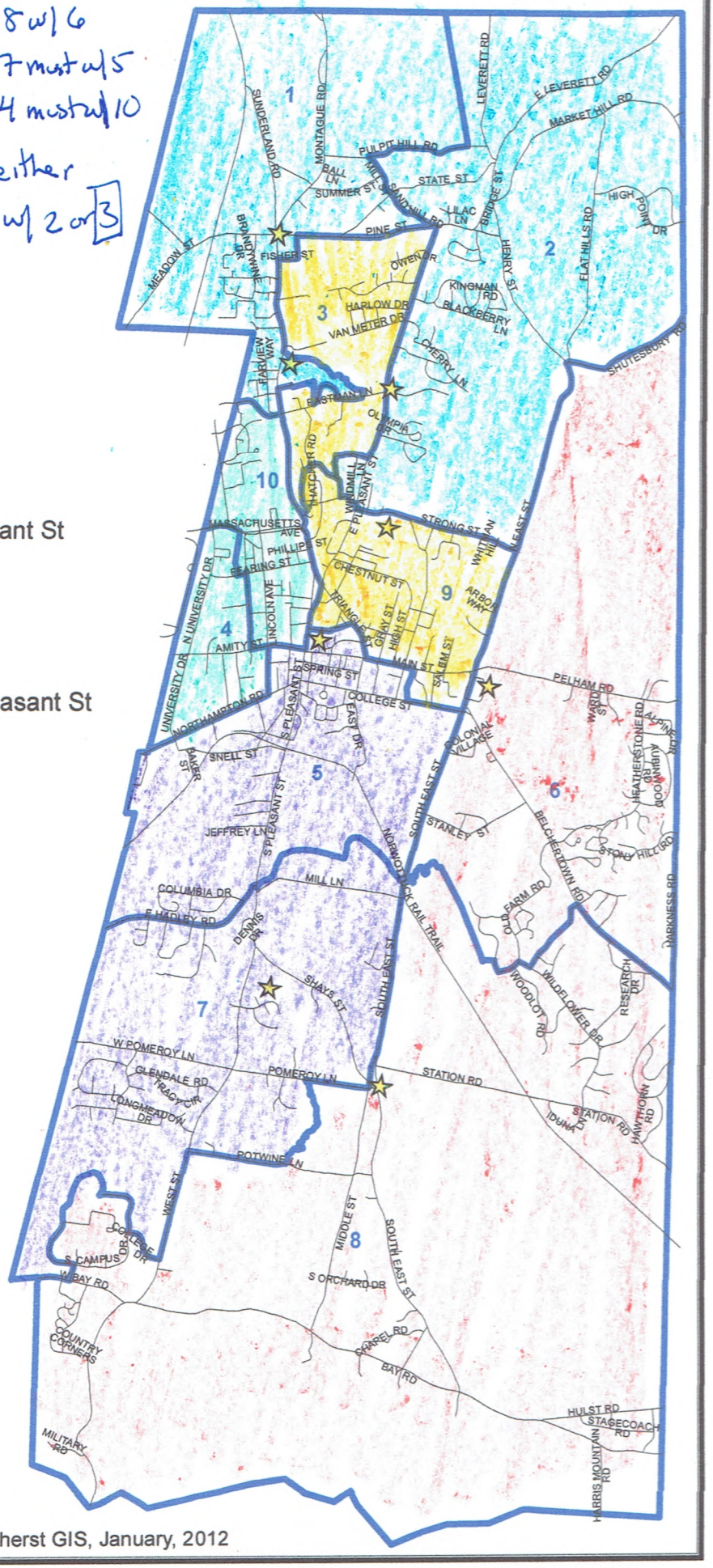

0 0.375 0.75 1.5 Miles

0 2,550 5,100 10,200 Feet

1 inch = 4,582 feet
at 8.5" x 11"

Amherst GIS, January, 2012

(C)

if 8 w/ 7
then 5 w/ 4, 9 or (6)
then 4 w/ 10
then 9 w/ (2) or 3
then 1 w/ 3

Town of Amherst
Voting Precincts

www.amherst*ma*.gov/maps

☆ Polling Places

Precinct Boundaries

Precincts and Polling Places

1 North Congregational Church
Church Hall, 1193 North Pleasant St

2 North Fire Station
603 East Pleasant St

3 Immanuel Lutheran Church
Church Lounge, 867 North Pleasant St

4 & 5 Bangs Community Center
70 Boltwood Walk

6 Fort River School
70 South East St

7 Crocker Farm School
280 West St (Rt 116)

8 Munson Memorial Library
1046 South East St

9 Wildwood School
71 Strong St

10 Bangs Community Center
70 Boltwood Walk

Find your polling place online at:
www.WhereDoIVoteMA.com

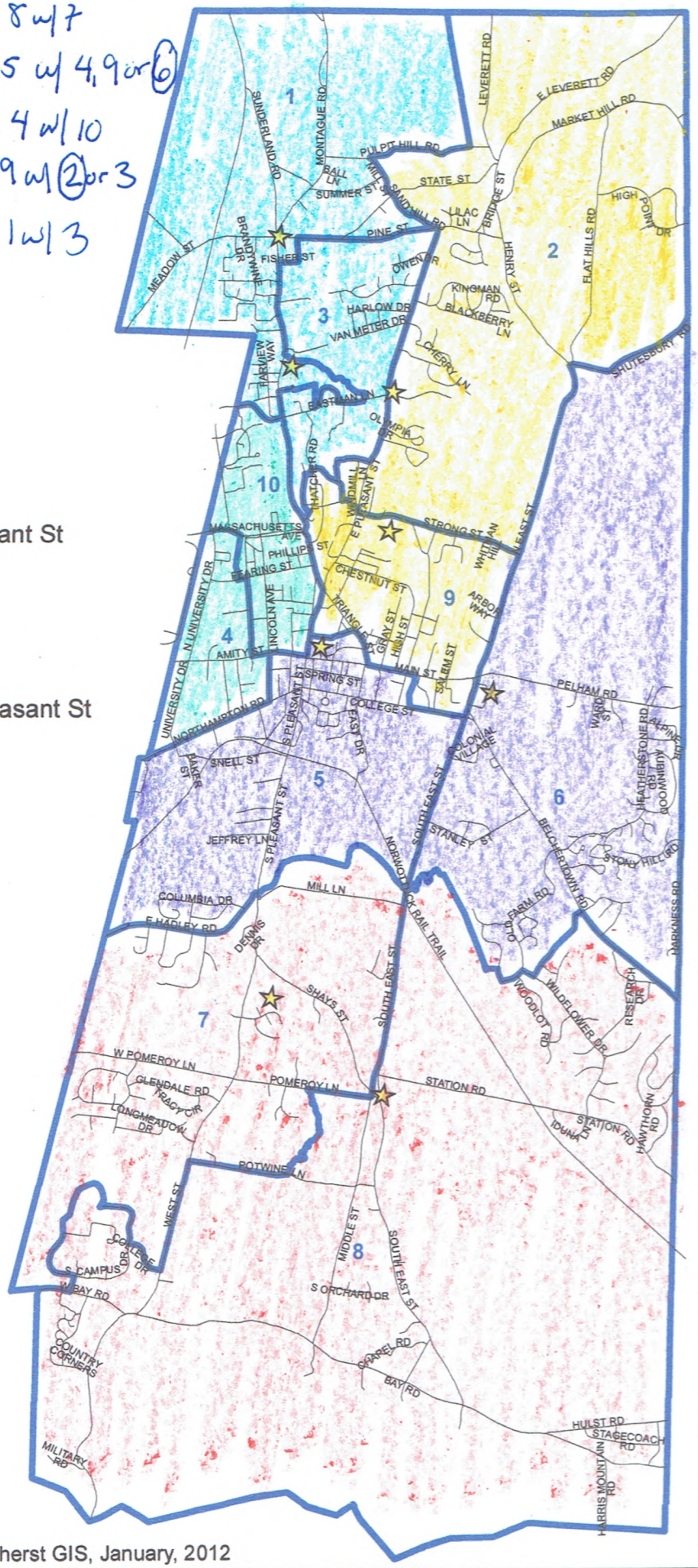

0 0.375 0.75 1.5 Miles

0 2,550 5,100 10,200 Feet

1 inch = 4,582 feet
at 8.5" x 11"

Amherst GIS, January, 2012

(D)

if 8 w/ 7
then 5 w/ 4, 9, or (6)
then 4 w/ 10
then 9 w/ 2 or (3)
then 1 w/ 2.

Town of Amherst
Voting Precincts

www.amherst*ma*.gov/maps

☆ Polling Places

Precinct Boundaries

Precincts and Polling Places

1 North Congregational Church
Church Hall, 1193 North Pleasant St

2 North Fire Station
603 East Pleasant St

3 Immanuel Lutheran Church
Church Lounge, 867 North Pleasant St

4 & 5 Bangs Community Center
70 Boltwood Walk

6 Fort River School
70 South East St

7 Crocker Farm School
280 West St (Rt 116)

8 Munson Memorial Library
1046 South East St

9 Wildwood School
71 Strong St

10 Bangs Community Center
70 Boltwood Walk

Find your polling place online at:
www.WhereDoIVoteMA.com

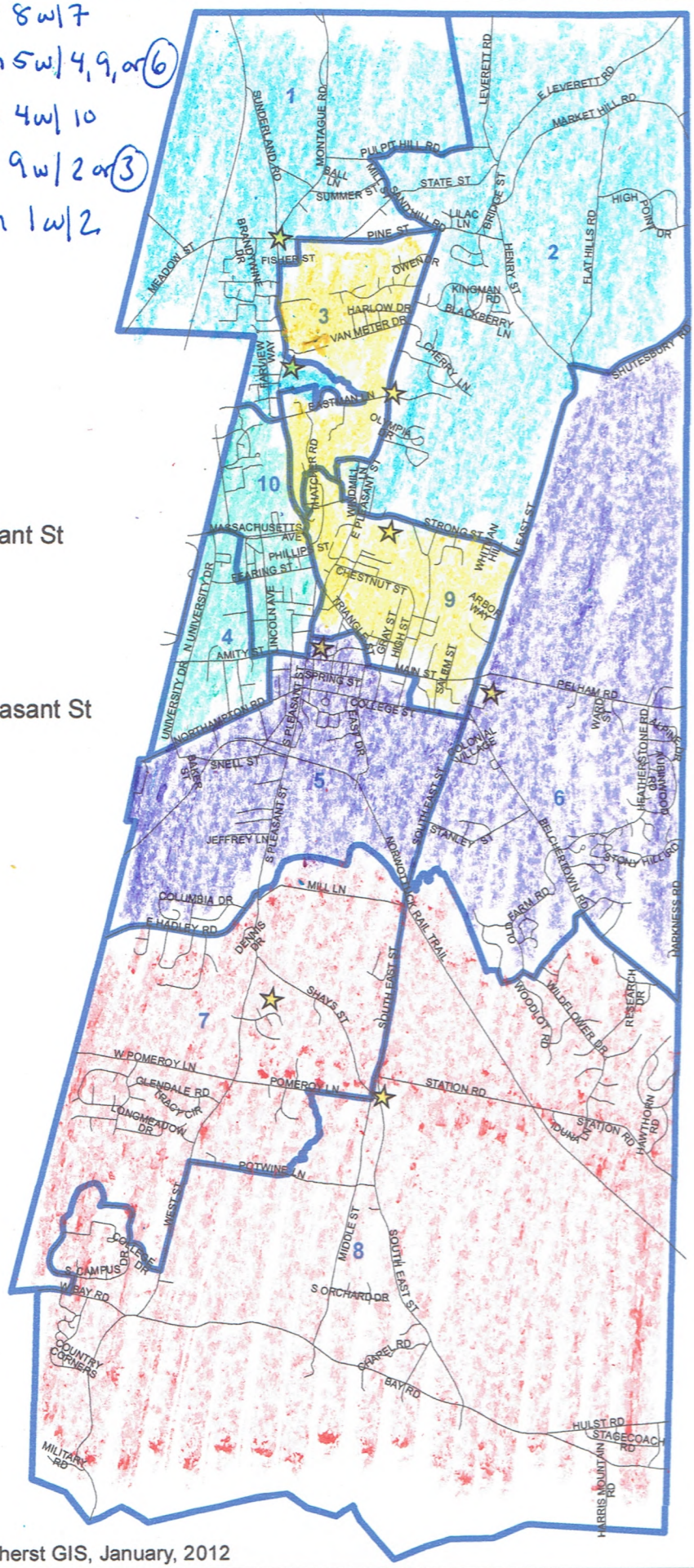

0 0.375 0.75 1.5 Miles

0 2,550 5,100 10,200 Feet

1 inch = 4,582 feet
at 8.5" x 11"

Amherst GIS, January, 2012

(E)

Town of Amherst
Voting Precincts

if 8 w/ 7
then 5 w/ 4, 9 or 6
then 4 w/ 10
then 6 w/ 2
then 7 w/ 3

www.amherst*ma*.gov/maps

☆ Polling Places

Precinct Boundaries

Precincts and Polling Places

1 North Congregational Church
Church Hall, 1193 North Pleasant St

2 North Fire Station
603 East Pleasant St

3 Immanuel Lutheran Church
Church Lounge, 867 North Pleasant St

4 & 5 Bangs Community Center
70 Boltwood Walk

6 Fort River School
70 South East St

7 Crocker Farm School
280 West St (Rt 116)

8 Munson Memorial Library
1046 South East St

9 Wildwood School
71 Strong St

10 Bangs Community Center
70 Boltwood Walk

Find your polling place online at:
www.WhereDoIVoteMA.com

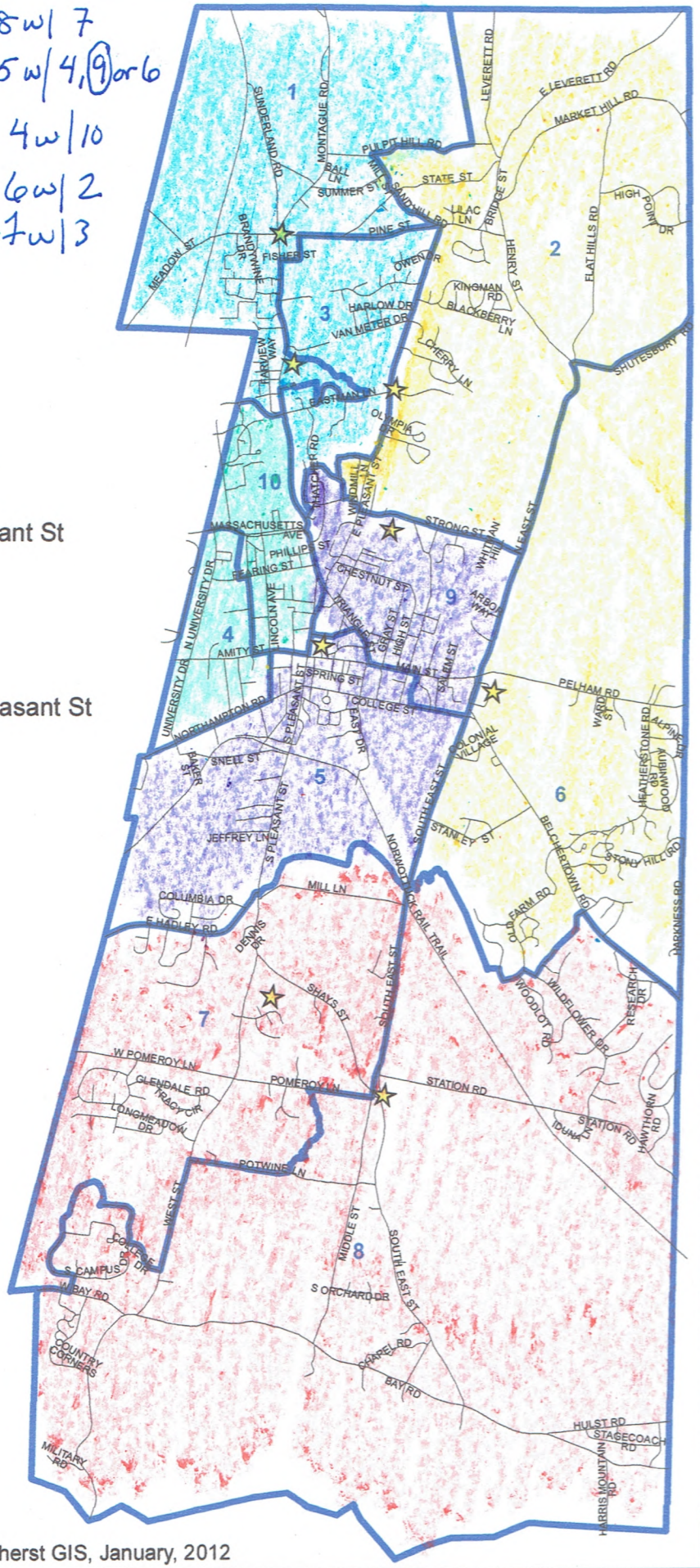

0 0.375 0.75 1.5 Miles

0 2,550 5,100 10,200 Feet

1 inch = 4,582 feet
at 8.5" x 11"

Amherst GIS, January, 2012

(F)

if 8 w/ 7
then 5 w/ (4) 9 or 6
then 10 w/ (1) 3 or 9
then 3 w/ 2 or (1)
then 2 w/ 6

Town of Amherst
Voting Precincts

www.amherst*ma*.gov/maps

☆ Polling Places

Precinct Boundaries

Precincts and Polling Places

1 North Congregational Church
Church Hall, 1193 North Pleasant St

2 North Fire Station
603 East Pleasant St

3 Immanuel Lutheran Church
Church Lounge, 867 North Pleasant St

4 & 5 Bangs Community Center
70 Boltwood Walk

6 Fort River School
70 South East St

7 Crocker Farm School
280 West St (Rt 116)

8 Munson Memorial Library
1046 South East St

9 Wildwood School
71 Strong St

10 Bangs Community Center
70 Boltwood Walk

Find your polling place online at:
www.WhereDoIVoteMA.com

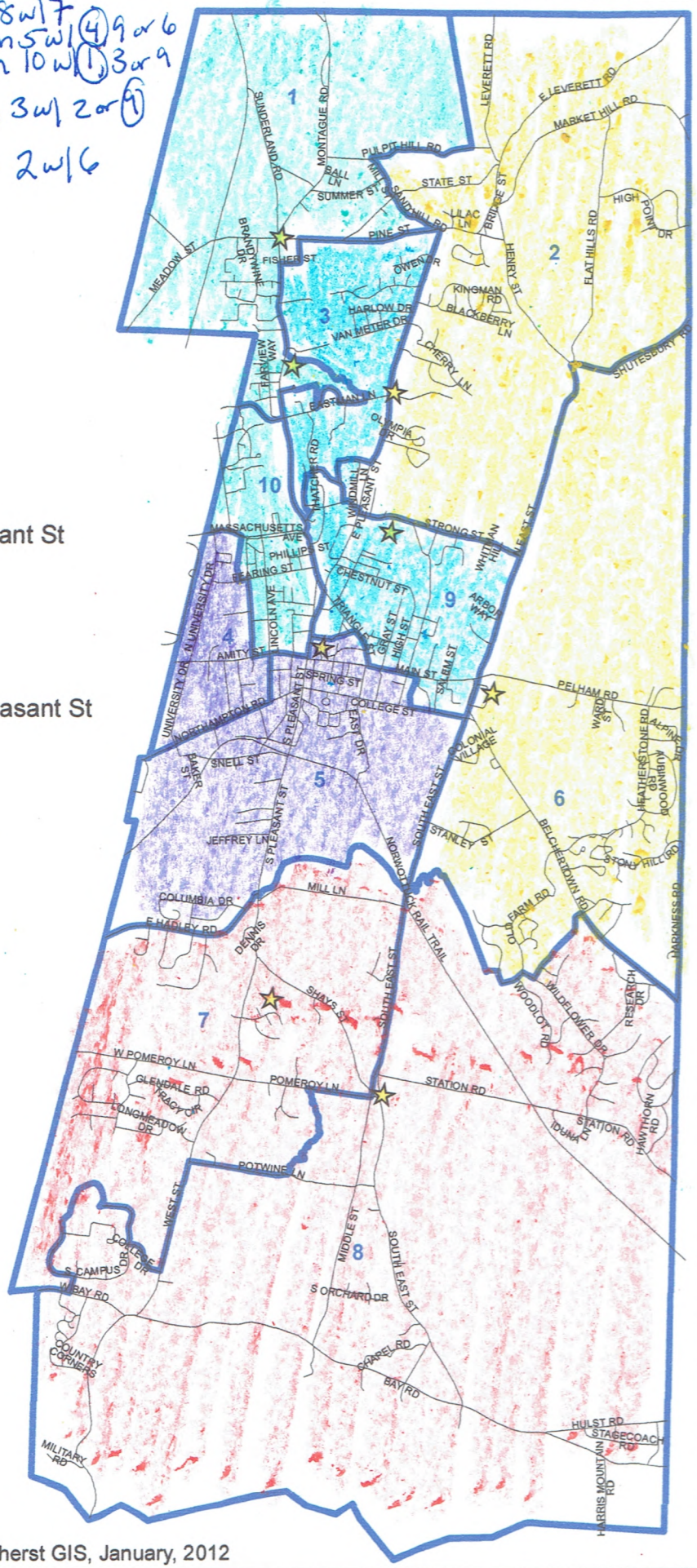

0 0.375 0.75 1.5 Miles

0 2,550 5,100 10,200 Feet

1 inch = 4,582 feet
at 8.5" x 11"

Amherst GIS, January, 2012

(G)
if 8 w/ 7
then 5 w/ (4) 9 or 6
then 10 w/ 1, 3 or (9)
then 6 w/ 2

Town of Amherst
Voting Precincts

www.amherst*ma*.gov/maps

☆ Polling Places

Precinct Boundaries

Precincts and Polling Places

1 North Congregational Church
Church Hall, 1193 North Pleasant St

2 North Fire Station
603 East Pleasant St

3 Immanuel Lutheran Church
Church Lounge, 867 North Pleasant St

4 & 5 Bangs Community Center
70 Boltwood Walk

6 Fort River School
70 South East St

7 Crocker Farm School
280 West St (Rt 116)

8 Munson Memorial Library
1046 South East St

9 Wildwood School
71 Strong St

10 Bangs Community Center
70 Boltwood Walk

Find your polling place online at:
www.WhereDoIVoteMA.com

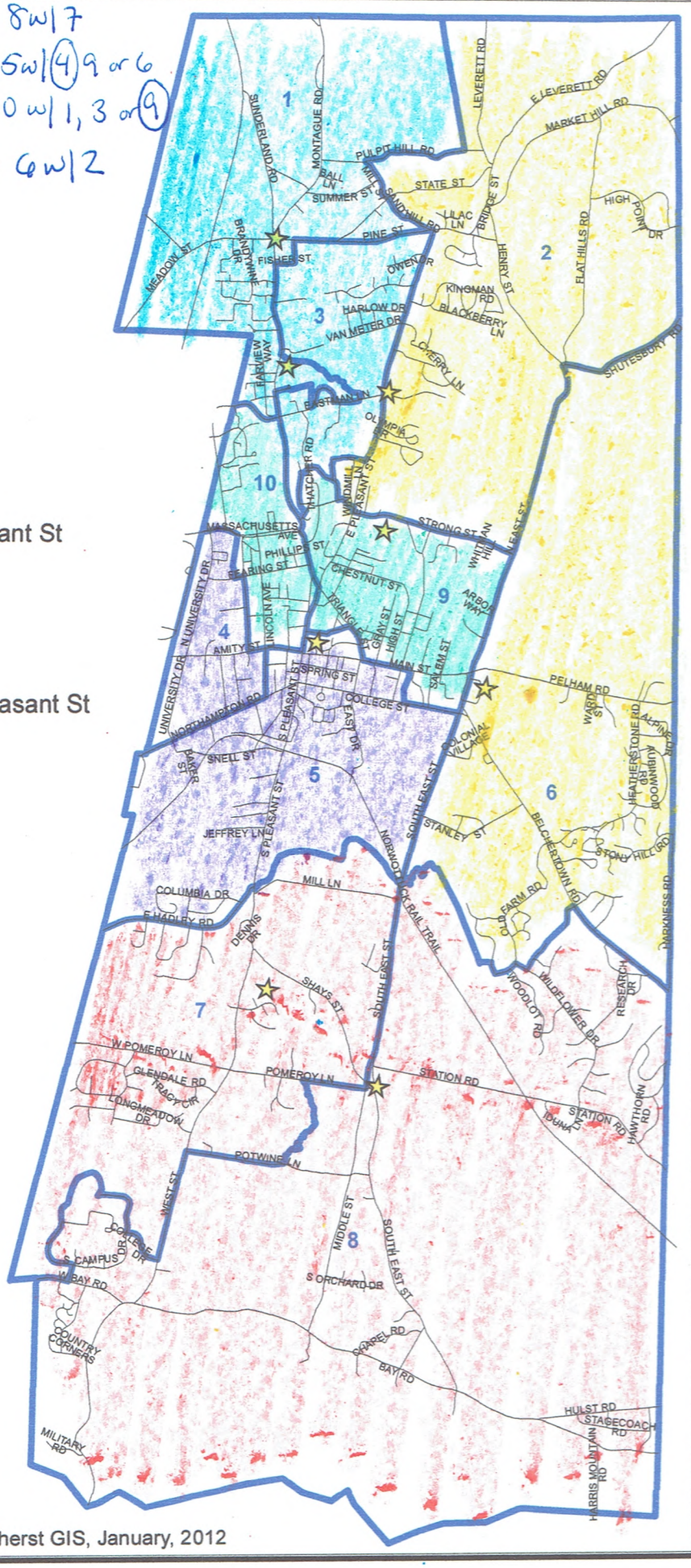

0 0.375 0.75 1.5 Miles

0 2,550 5,100 10,200 Feet

1 inch = 4,582 feet
at 8.5" x 11"

Amherst GIS, January, 2012

(H) if 8 w/ 7

Town of Amherst
Voting Precincts

then 5 w/ (4) 9 or 6
then 10 w/ (1) 3 or 9
then 3 w/ (2) or 9
then 9 w/ 6

www.amherst*ma*.gov/maps

☆ Polling Places

Precinct Boundaries

Precincts and Polling Places

1 North Congregational Church
Church Hall, 1193 North Pleasant St

2 North Fire Station
603 East Pleasant St

3 Immanuel Lutheran Church
Church Lounge, 867 North Pleasant St

4 & 5 Bangs Community Center
70 Boltwood Walk

6 Fort River School
70 South East St

7 Crocker Farm School
280 West St (Rt 116)

8 Munson Memorial Library
1046 South East St

9 Wildwood School
71 Strong St

10 Bangs Community Center
70 Boltwood Walk

Find your polling place online at:
www.WhereDoIVoteMA.com

0 0.375 0.75 1.5 Miles

0 2,550 5,100 10,200 Feet

1 inch = 4,582 feet
at 8.5" x 11"

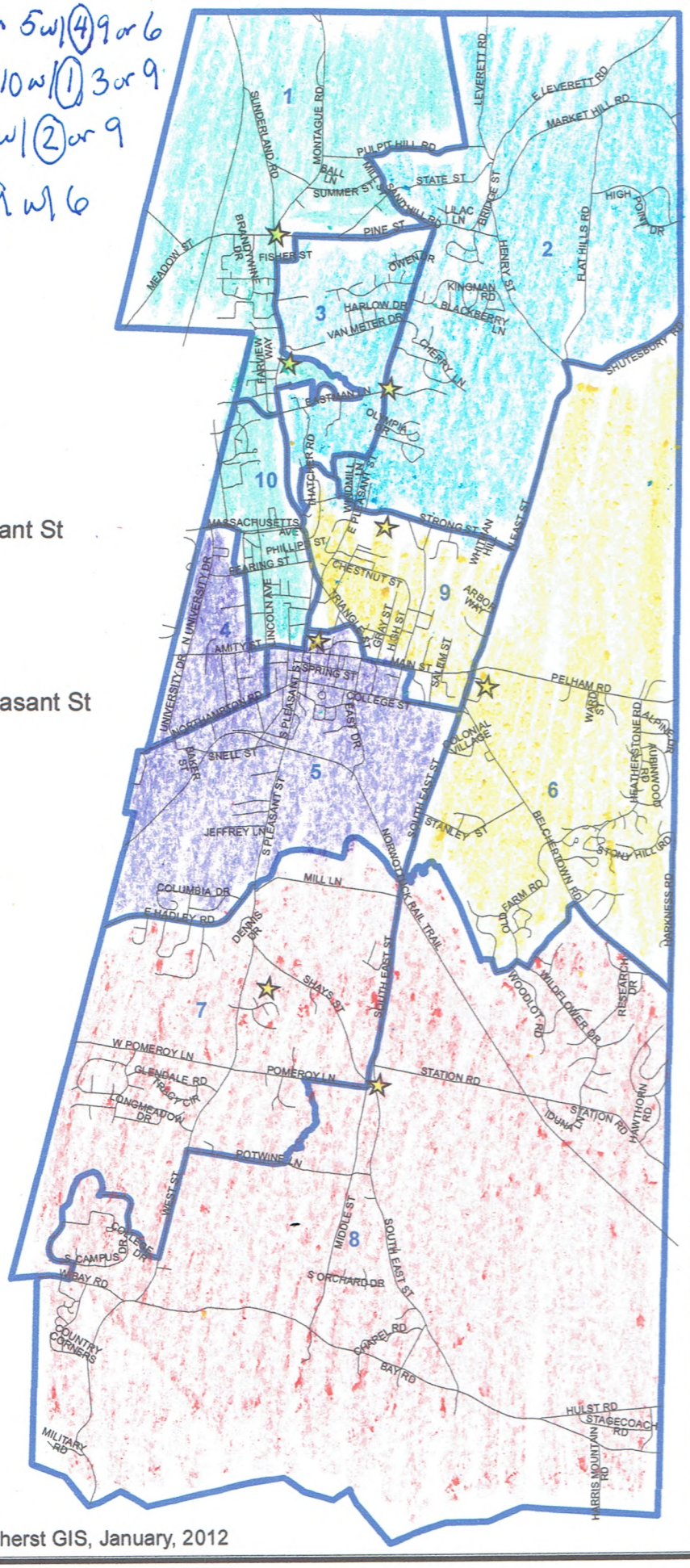

Amherst GIS, January, 2012

I

if 8 w/ 7
then 5 w/ 4, 9 or 6
then 10 w/ 1, 3 or 9
then 7 w/ 2
then 6 w/ 9

Town of Amherst
Voting Precincts

www.amherst*ma*.gov/maps

☆ Polling Places

Precinct Boundaries

Precincts and Polling Places

1 North Congregational Church
Church Hall, 1193 North Pleasant St

2 North Fire Station
603 East Pleasant St

3 Immanuel Lutheran Church
Church Lounge, 867 North Pleasant St

4 & 5 Bangs Community Center
70 Boltwood Walk

6 Fort River School
70 South East St

7 Crocker Farm School
280 West St (Rt 116)

8 Munson Memorial Library
1046 South East St

9 Wildwood School
71 Strong St

10 Bangs Community Center
70 Boltwood Walk

Find your polling place online at:
www.WhereDoIVoteMA.com

0 0.375 0.75 1.5 Miles

0 2,550 5,100 10,200 Feet

1 inch = 4,582 feet
at 8.5" x 11"

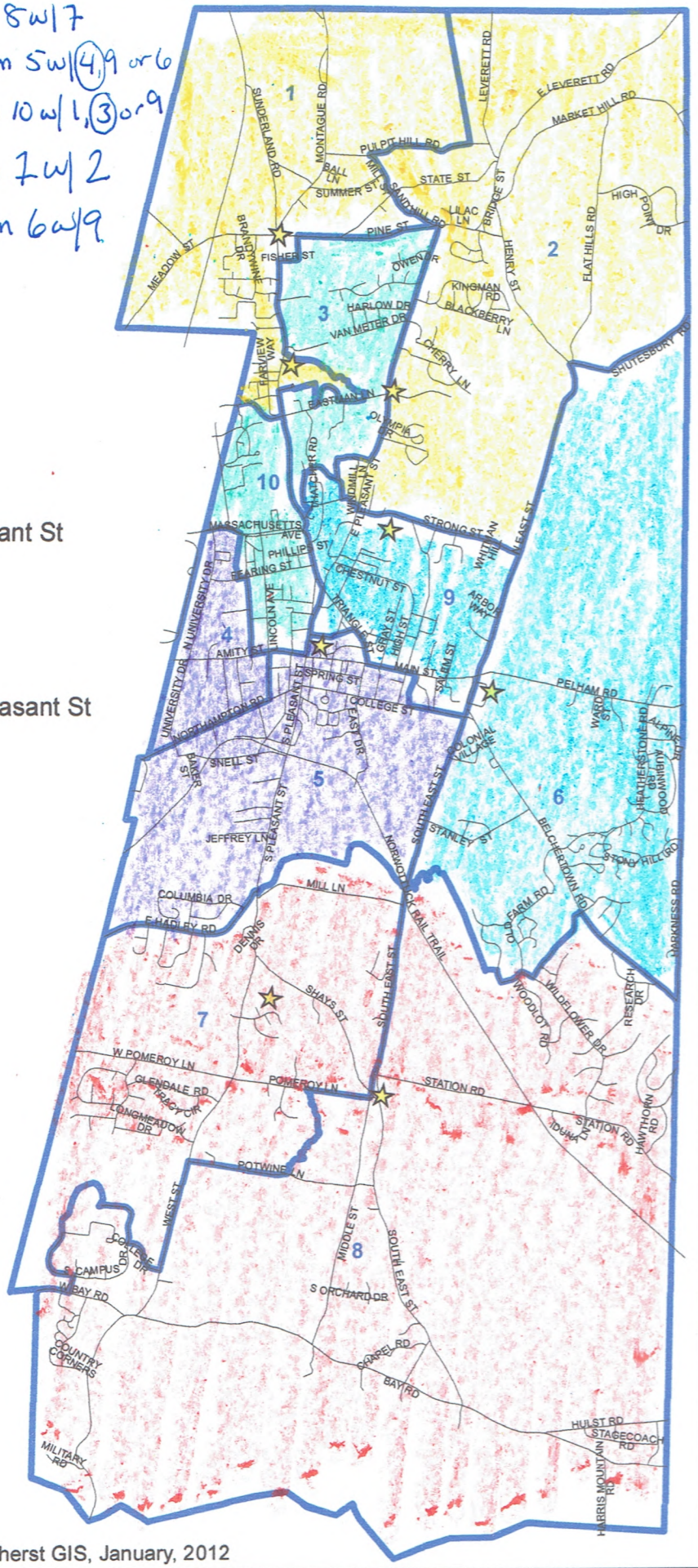

Amherst GIS, January, 2012