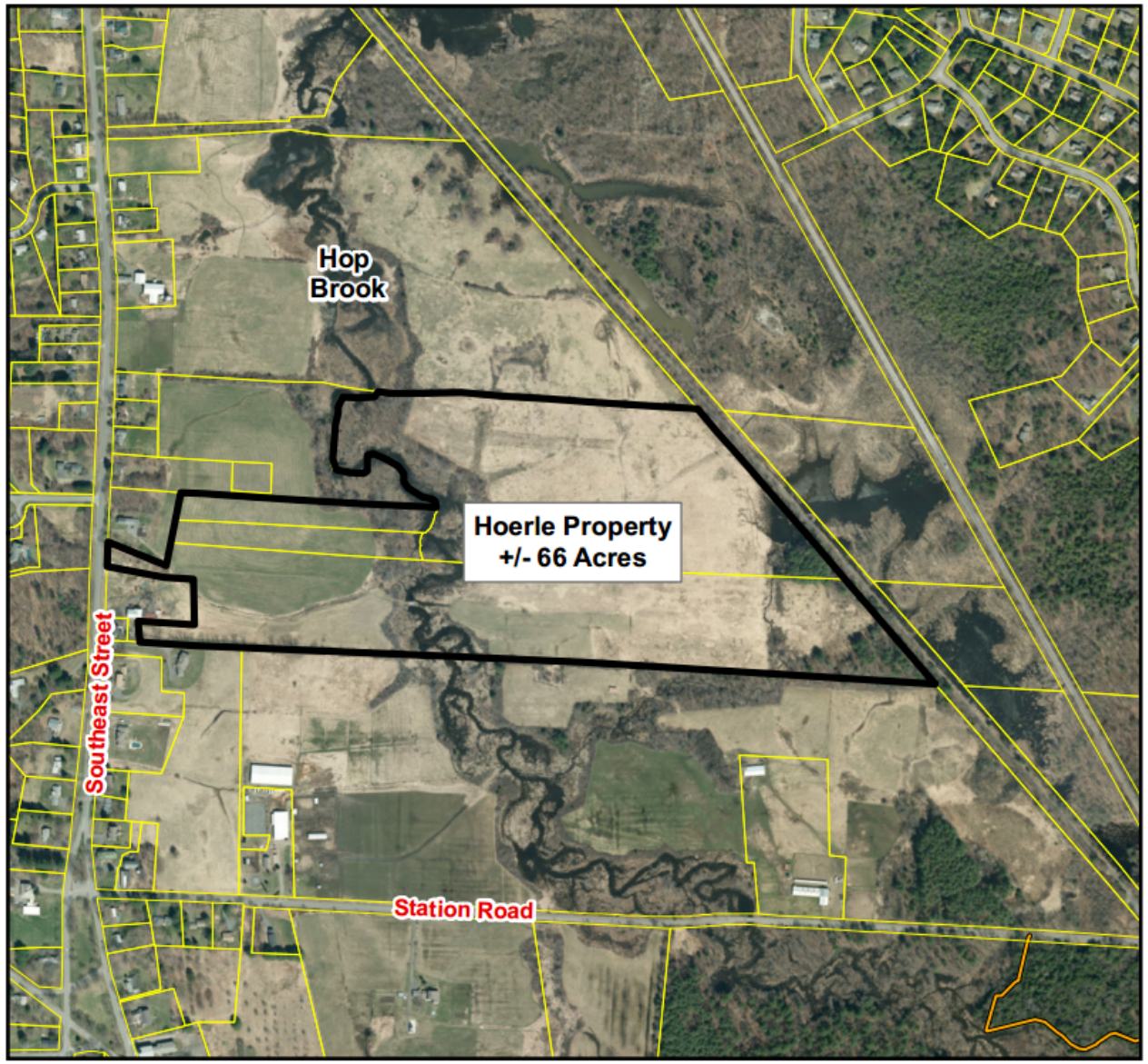

Hoerle APR: Farmland Preservation

Town of Amherst

General Basemap

Legend

Project Area

Hoerle Property

Horizontal Datum: MA Stateplane Coordinate System, Zone 4151, Datum NAD83, Feet

Planimetric basemap features compiled at 1"=40' and 1"=100' scale from April, 1999 Aerial Photography. Aerial Photography: April, 2004.
Parcels compiled through a "best-fit" methodology to match the basemap; revisions are ongoing.
Property Lines are not for conveyance purposes.

The Town of Amherst and its mapping contractors assume no legal responsibility for the information contained herein.

0 300 600 Feet

1 inch = 600 feet

Hoerle Property –Basemap

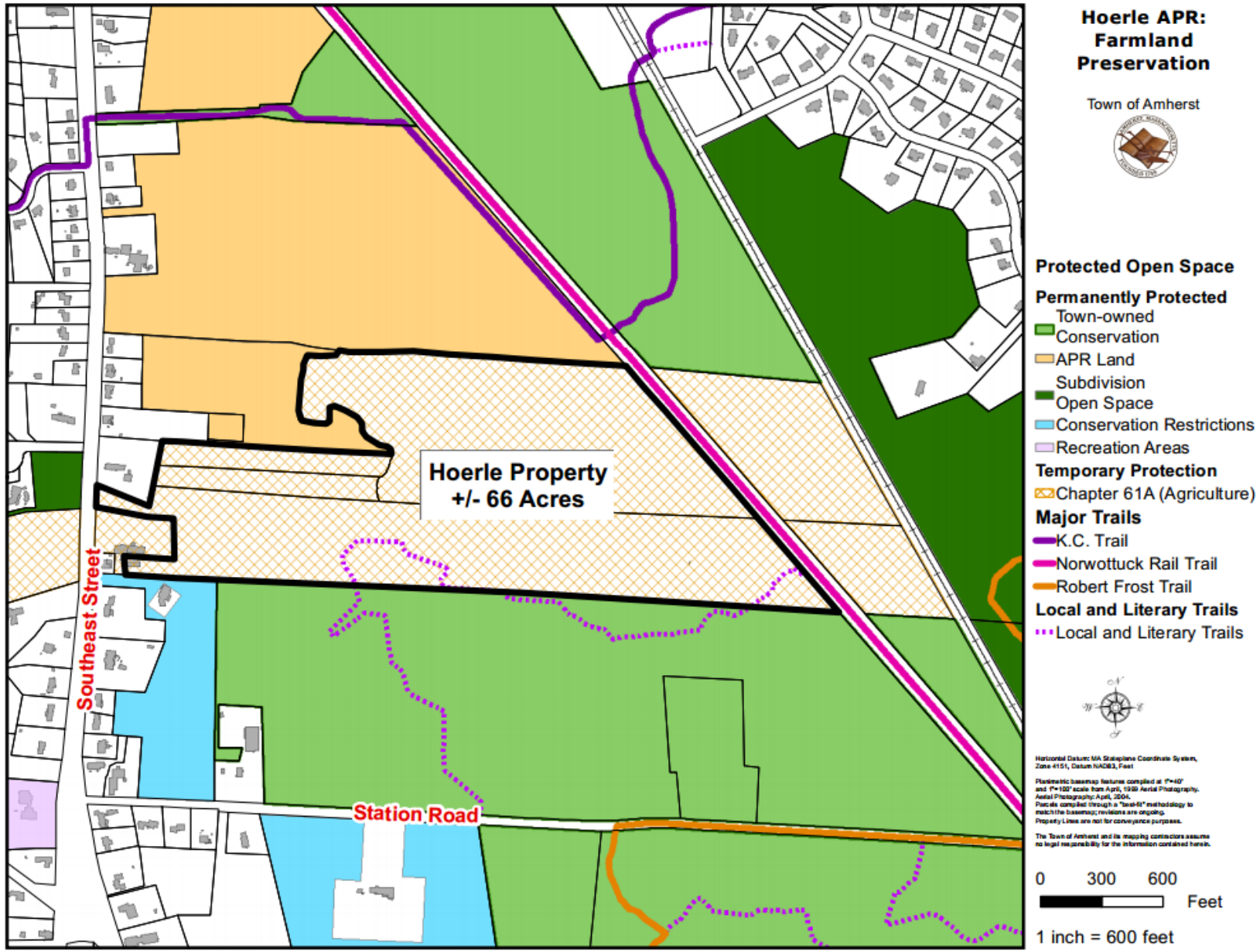

Hoerle Property – Protected Open Land

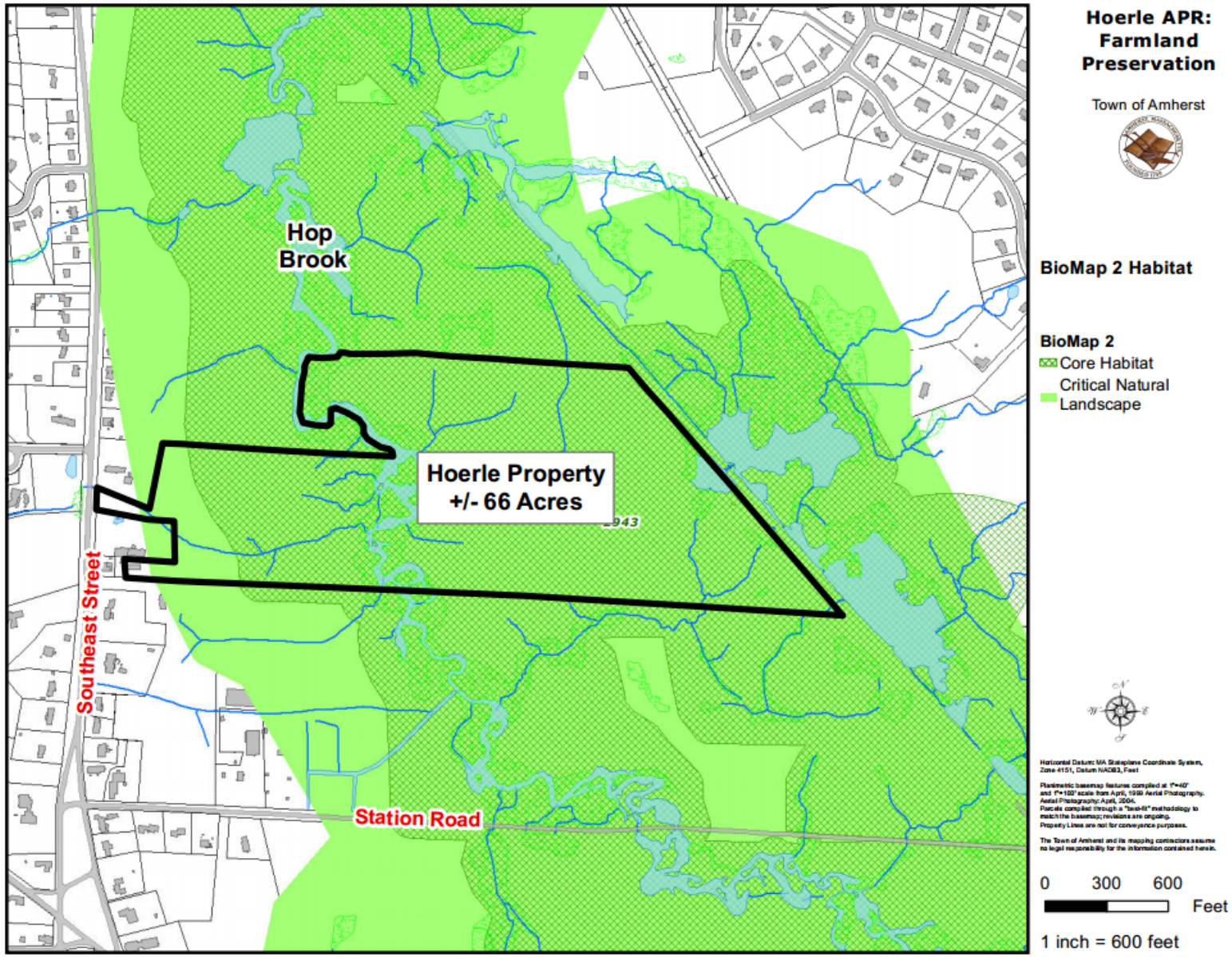

Hoerle Property – BioMap 2 Habitat

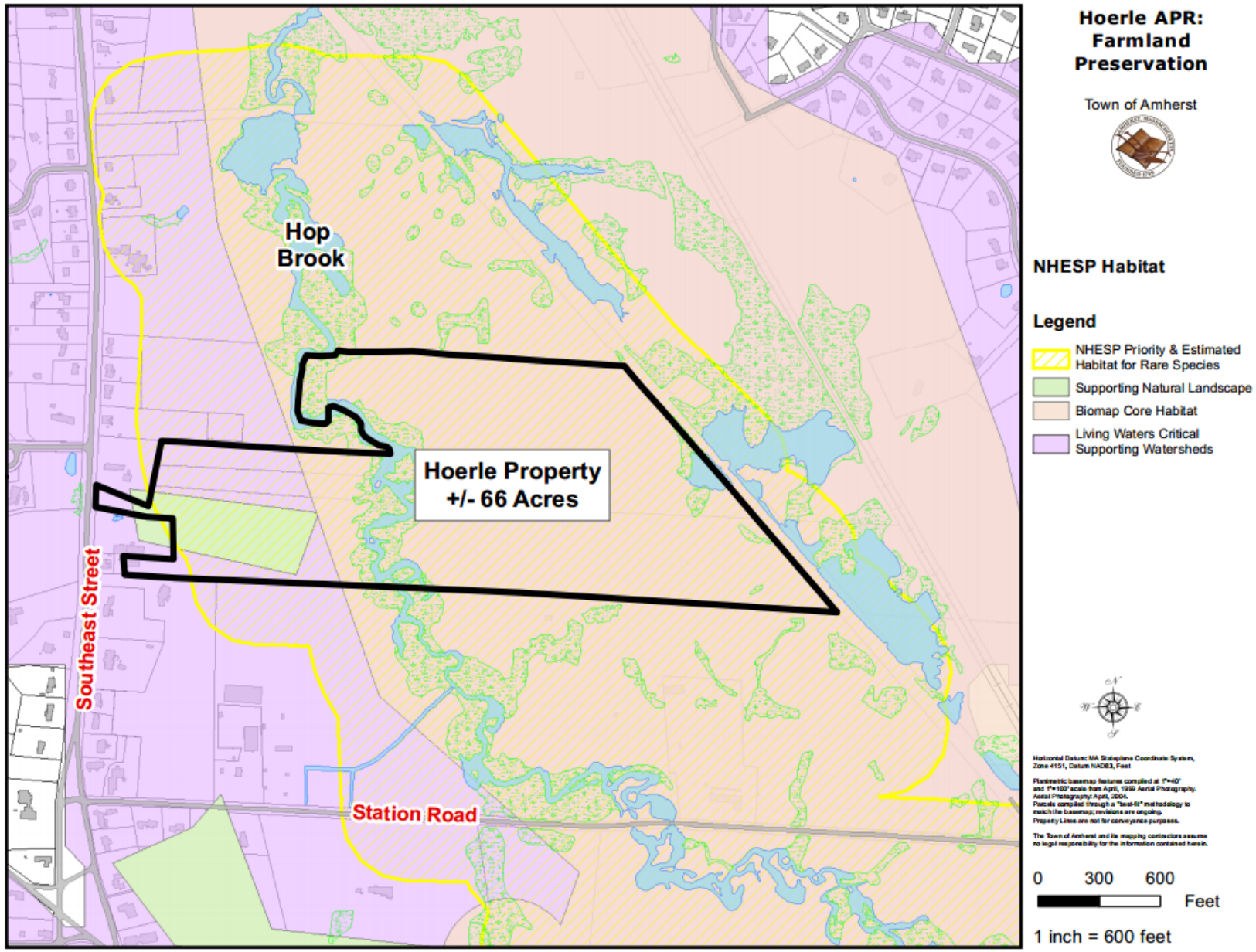

Hoerle Property – NHESP Habitat

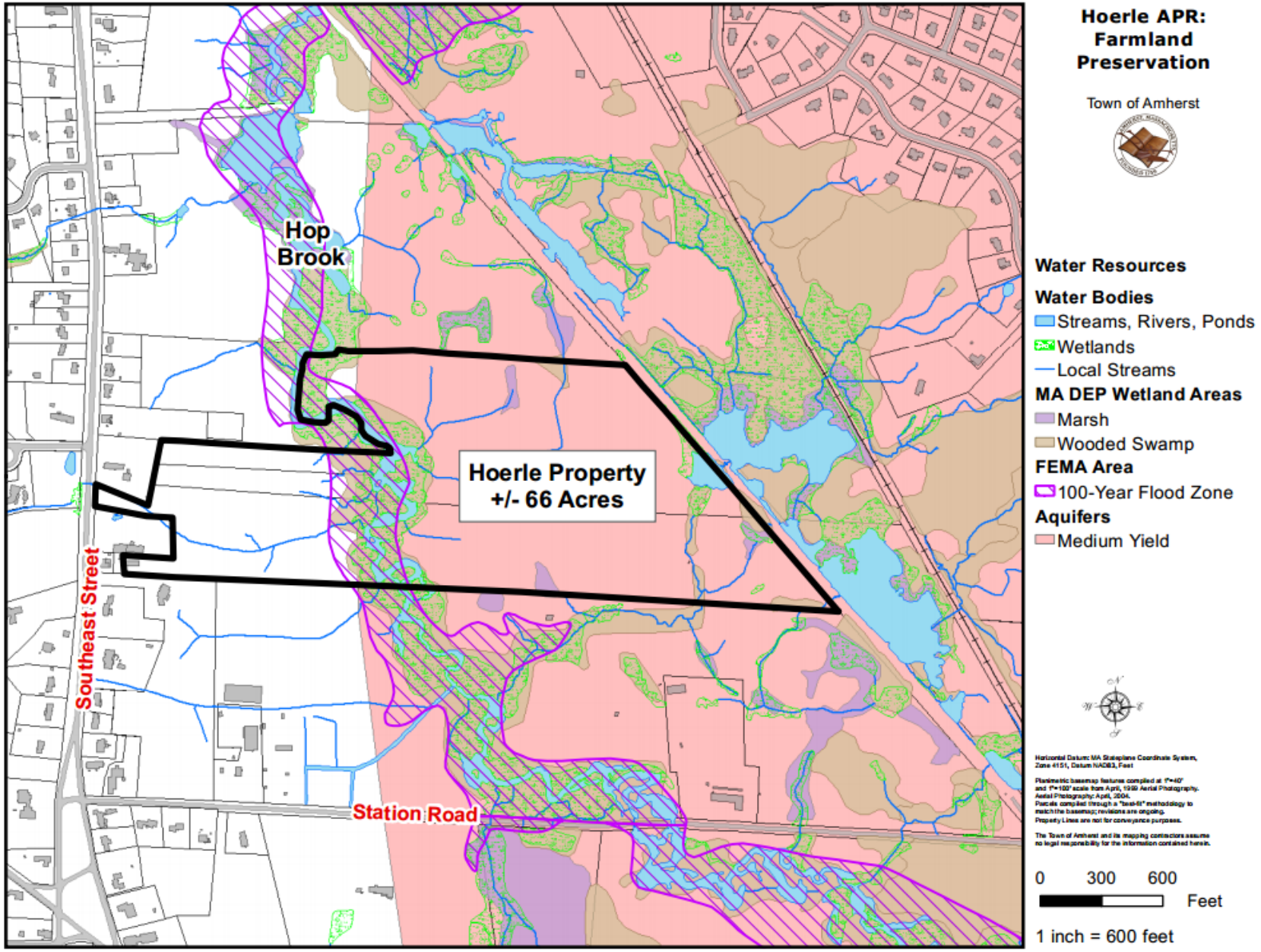

Hoerle Property – Water Resources