Hall Property – Aerial View

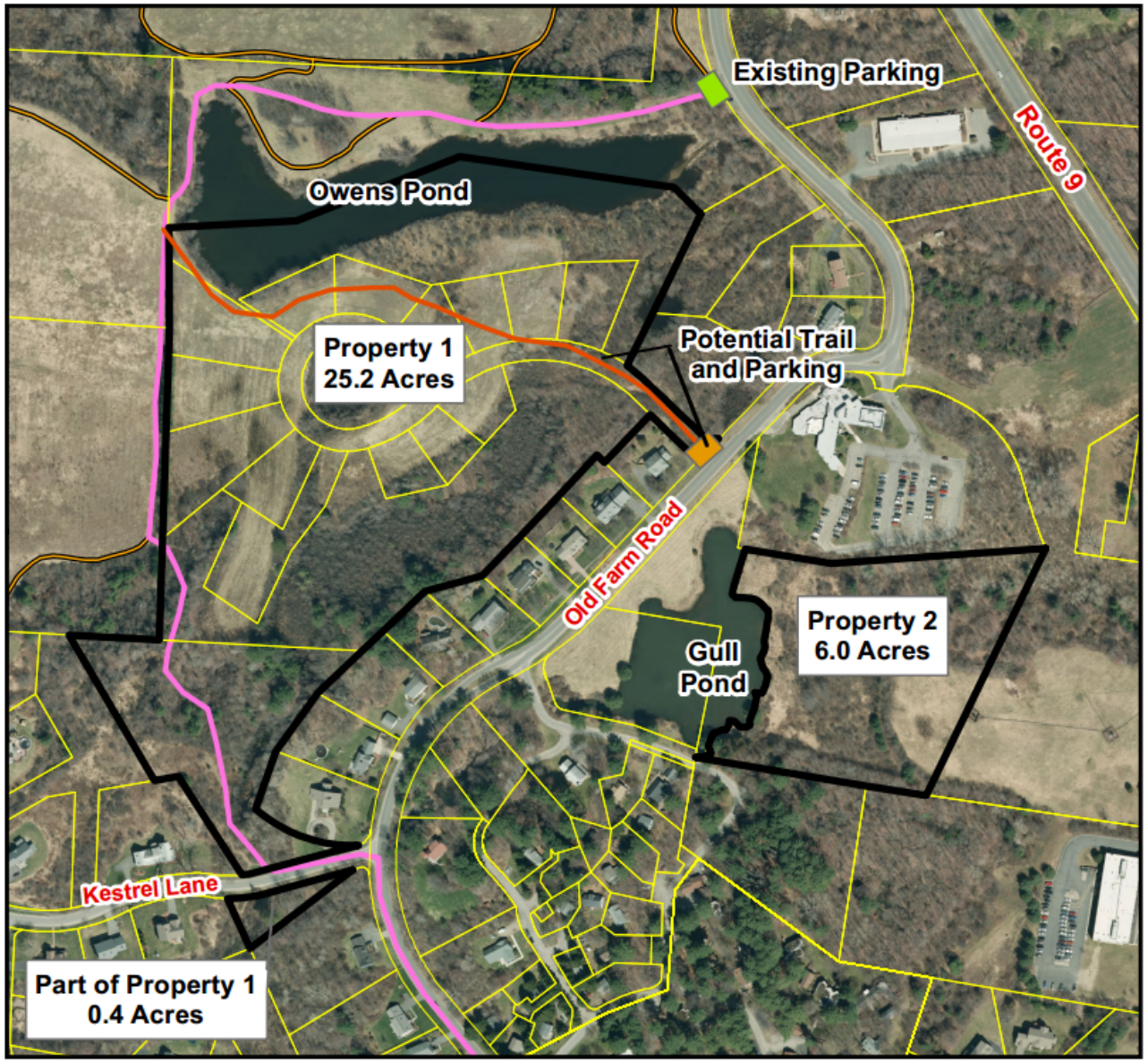

LAND Grant: Protection of Owens Pond & Gull Pond at the Wentworth Farm Conservation Area

Town of Amherst

General Basemap

Legend

Project Area

Hall Properties

Major Trails

K.C. Trail

Local and Literary Trails

Local Trail

Horizontal Datum: MA Stateplane Coordinate System, Zone 4151, Datum NAD83, Feet

Planimetric basemap features compiled at 1"=40' and 1"=100' scale from April, 1999 Aerial Photography. Aerial Photography: April, 2004. Parcels compiled through a "best-fit" methodology to match the basemap; revisions are ongoing. Property Lines are not for conveyance purposes.

The Town of Amherst and its mapping contractors assume no legal responsibility for the information contained herein.

0 150 300 Feet

1 inch = 300 feet

Hall Property - Basemap

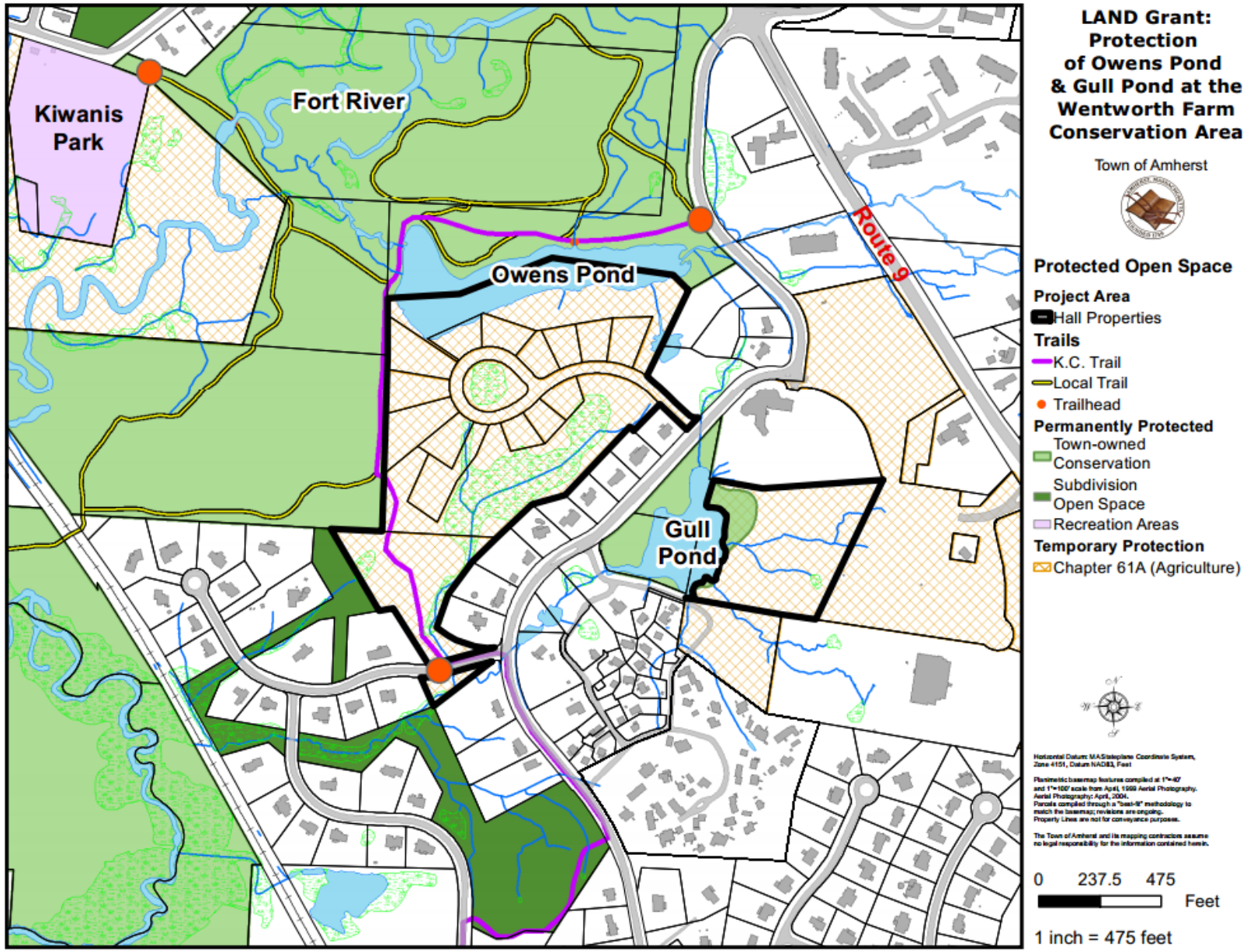

Hall Property – Protected Land

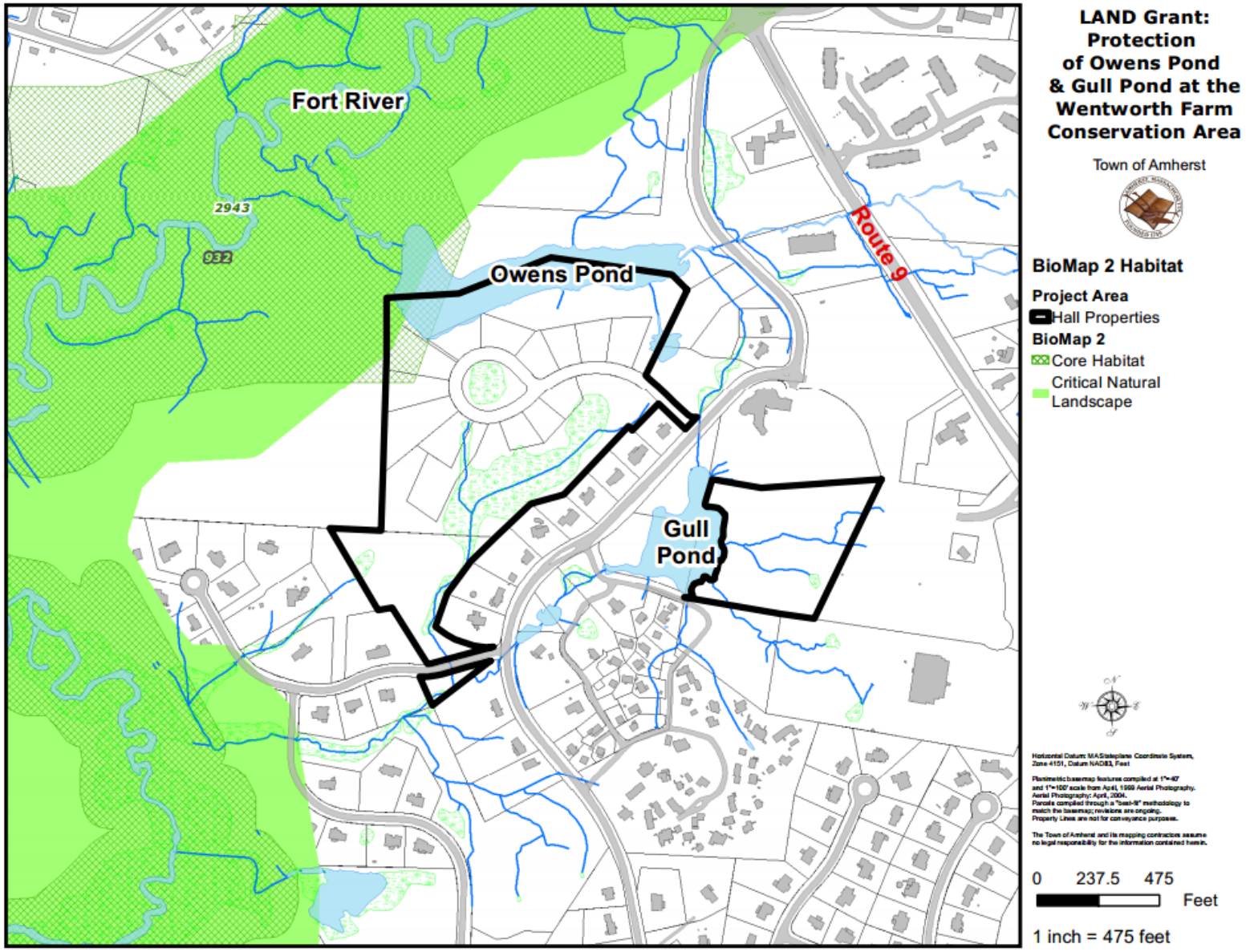

Hall Property – BioMap 2 Habitat

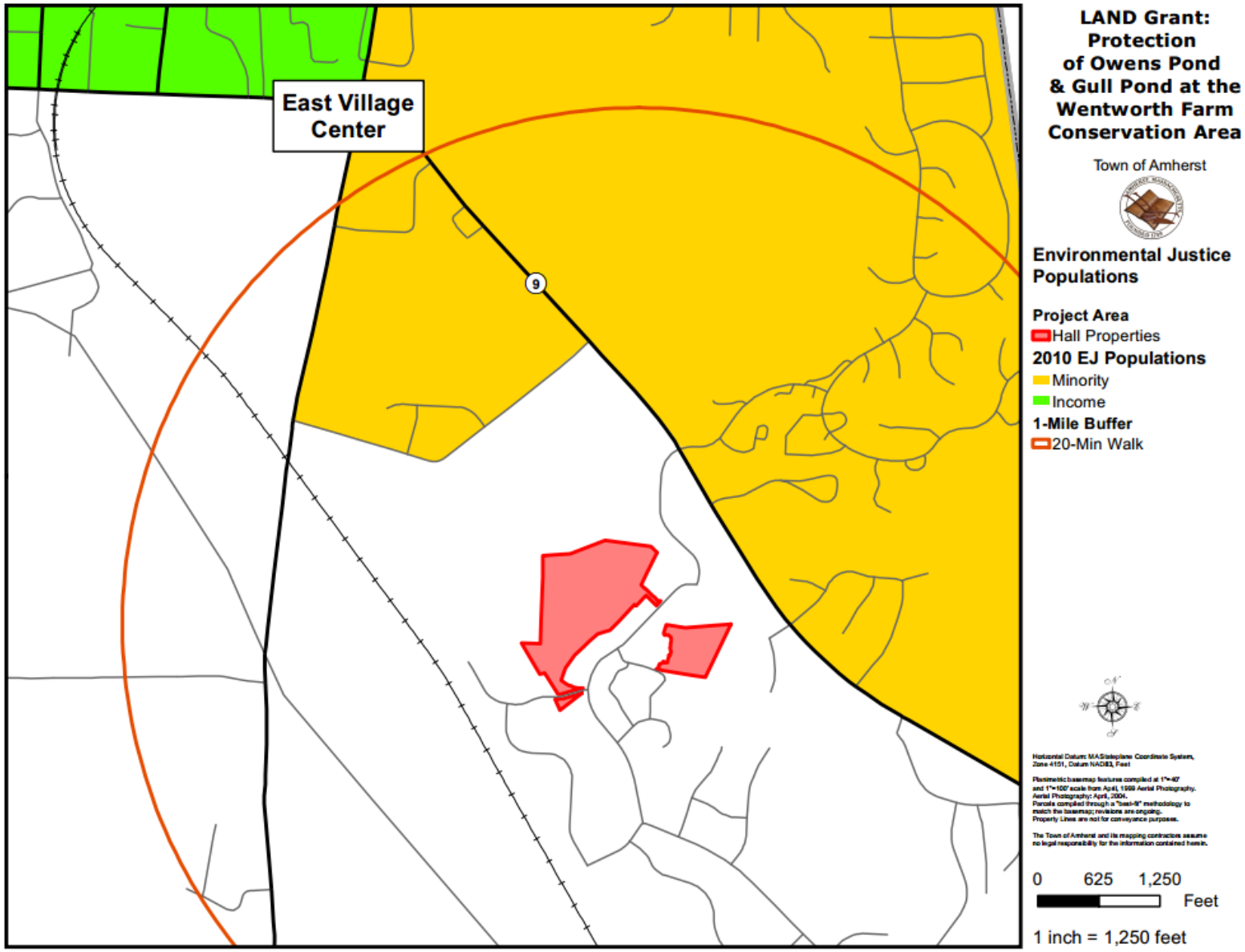

Hall Property – Environmental Justice Populations

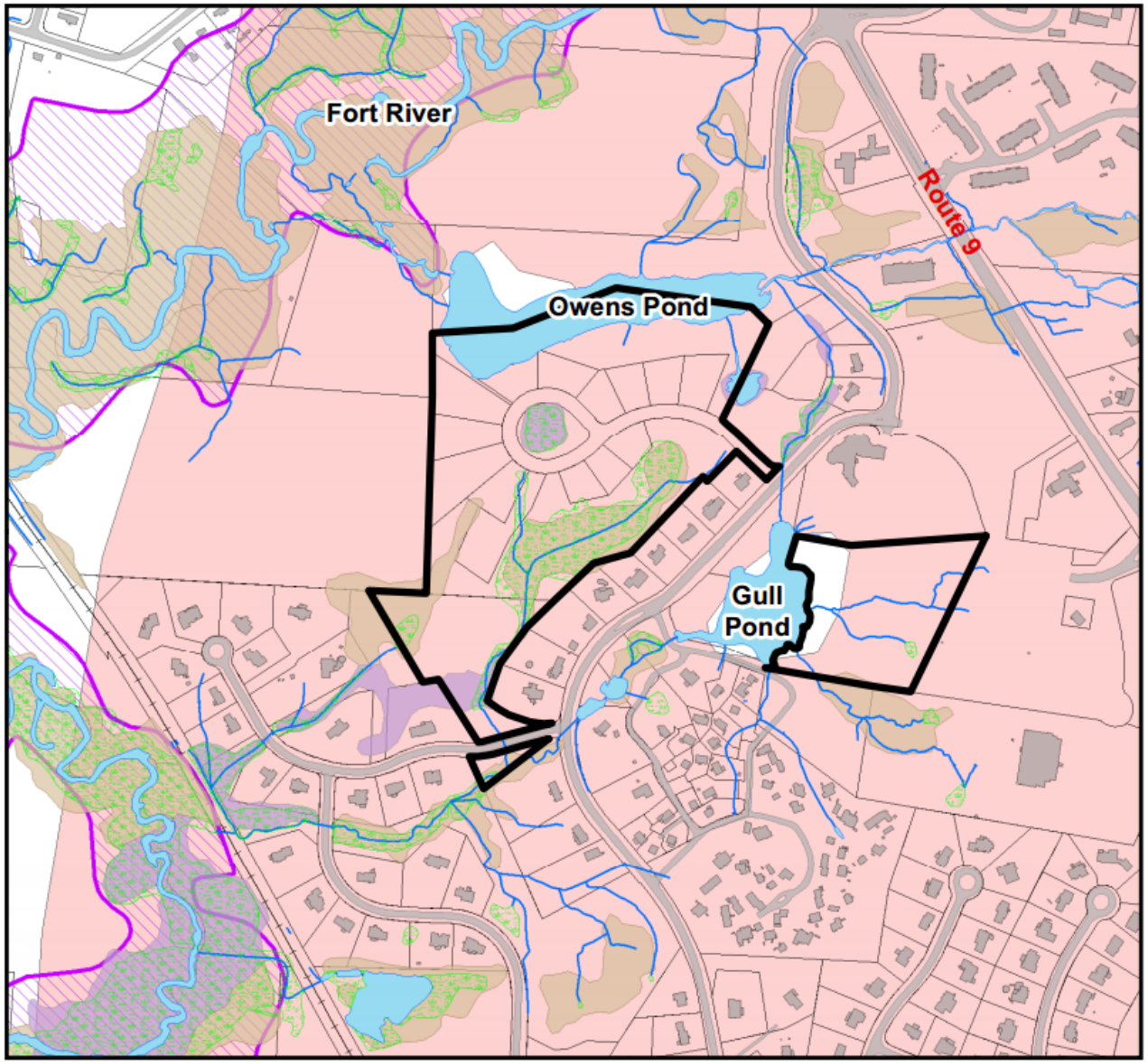

LAND Grant: Protection of Owens Pond & Gull Pond at the Wentworth Farm Conservation Area

Town of Amherst

Water Resources

Project Area
Hall Properties
MA DEP Wetland Areas
Marsh
Wooded Swamp
FEMA Area
100-Year Flood Zone
Aquifers
Medium Yield

Horizontal Datum: MASteplane Coordinate System, Zone 4151, Datum NAD83, Feet

Planimetric basemap features compiled at 1"=40' and 1"=100' scale from April, 1999 Aerial Photography. Aerial Photography: April, 2004. Parcels compiled through a "best-fit" methodology to match the basemap; revisions are ongoing. Property Lines are not for conveyance purposes.

The Town of Amherst and its mapping contractors assume no legal responsibility for the information contained herein.

0 237.5 475 Feet

1 inch = 475 feet

Hall Property – Water Resources

Town of Amherst—FY2015 LAND Grant
Completing Protection of Owens Pond & Gull Pond
at the Wentworth Farm Conservation Area

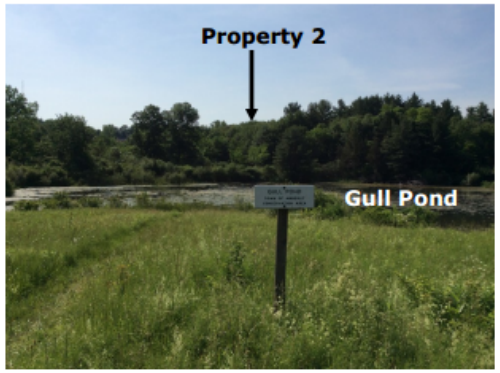

Completing Protection of Owens Pond & Gull Pond
at Wentworth Farm Conservation Area