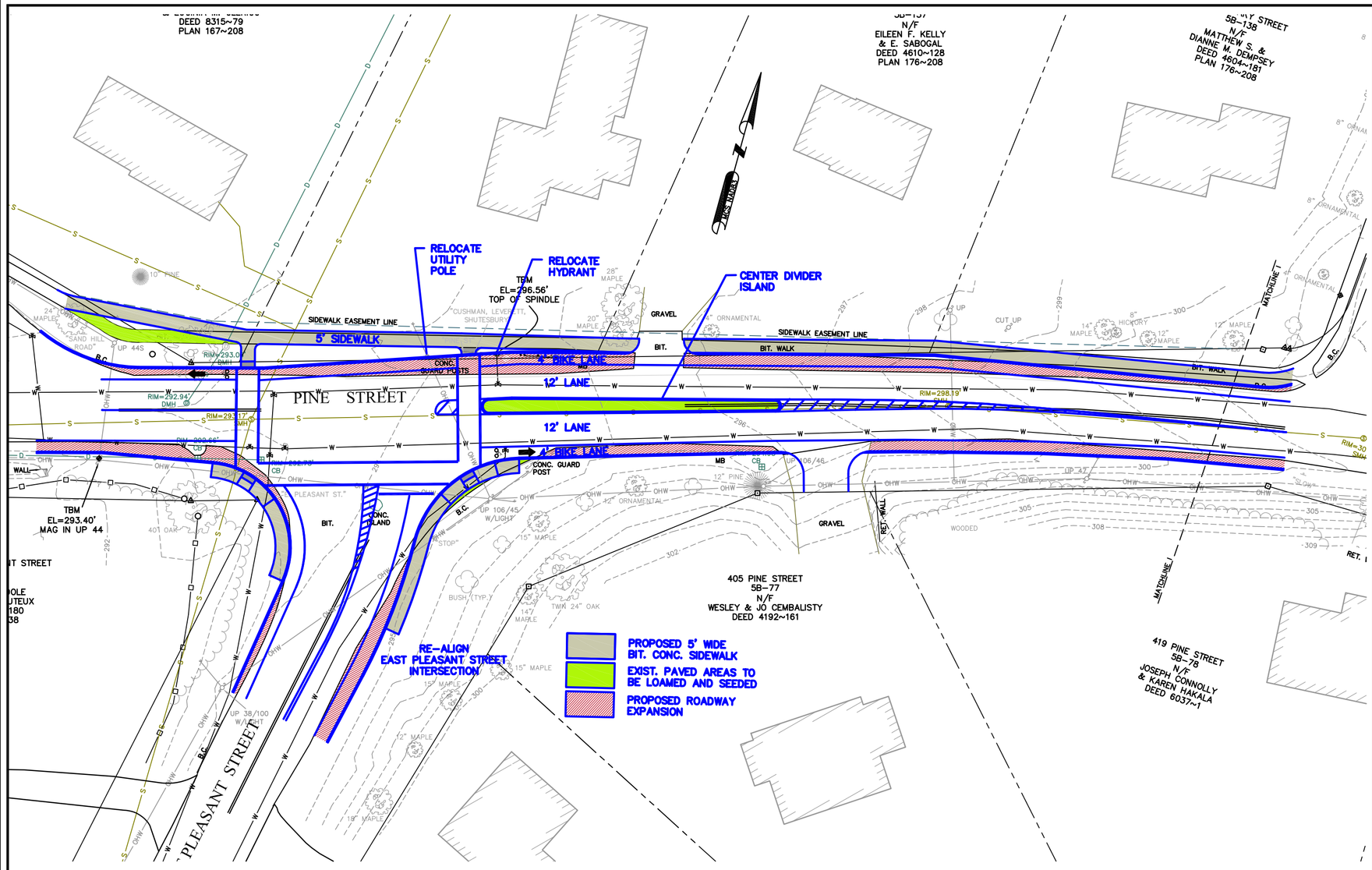

INTERSECTION OPTION A
CENTER DIVIDER ISLAND ON PINE ST.

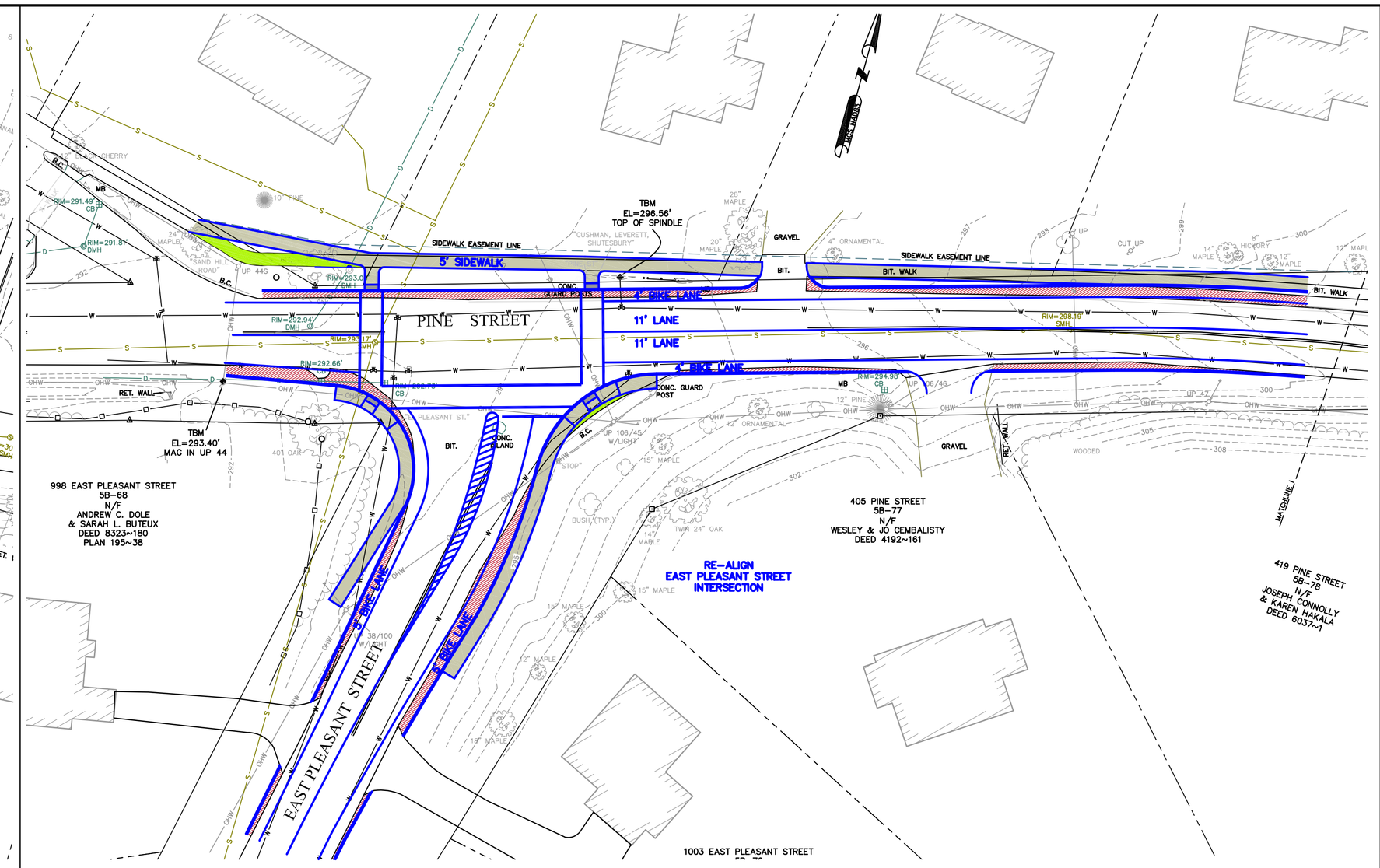

INTERSECTION OPTION B
EAST PLEASANT ST. PAINTED CENTER DIVIDER ISLAND

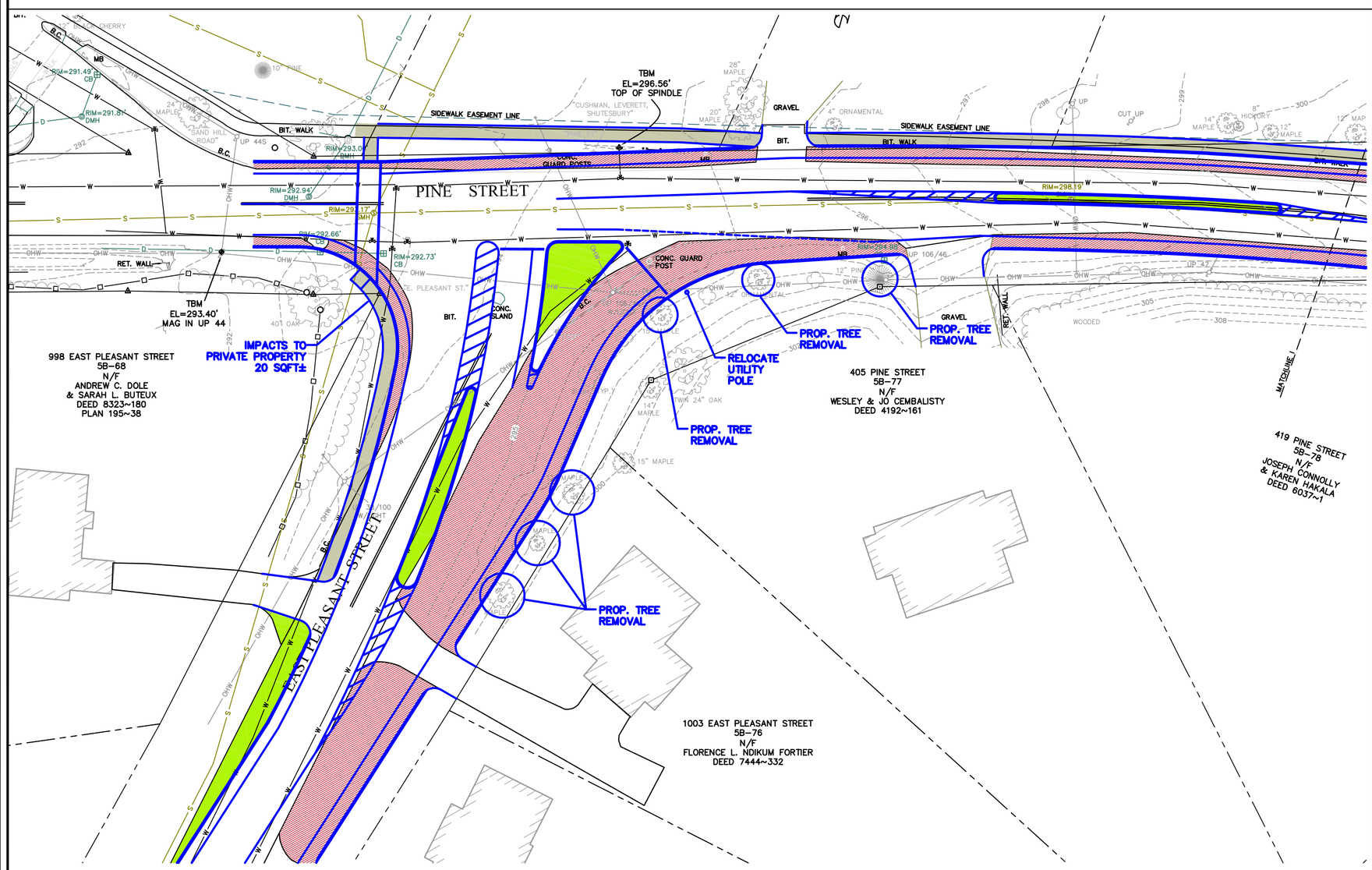

INTERSECTION OPTION C
RIGHT TURN LANE

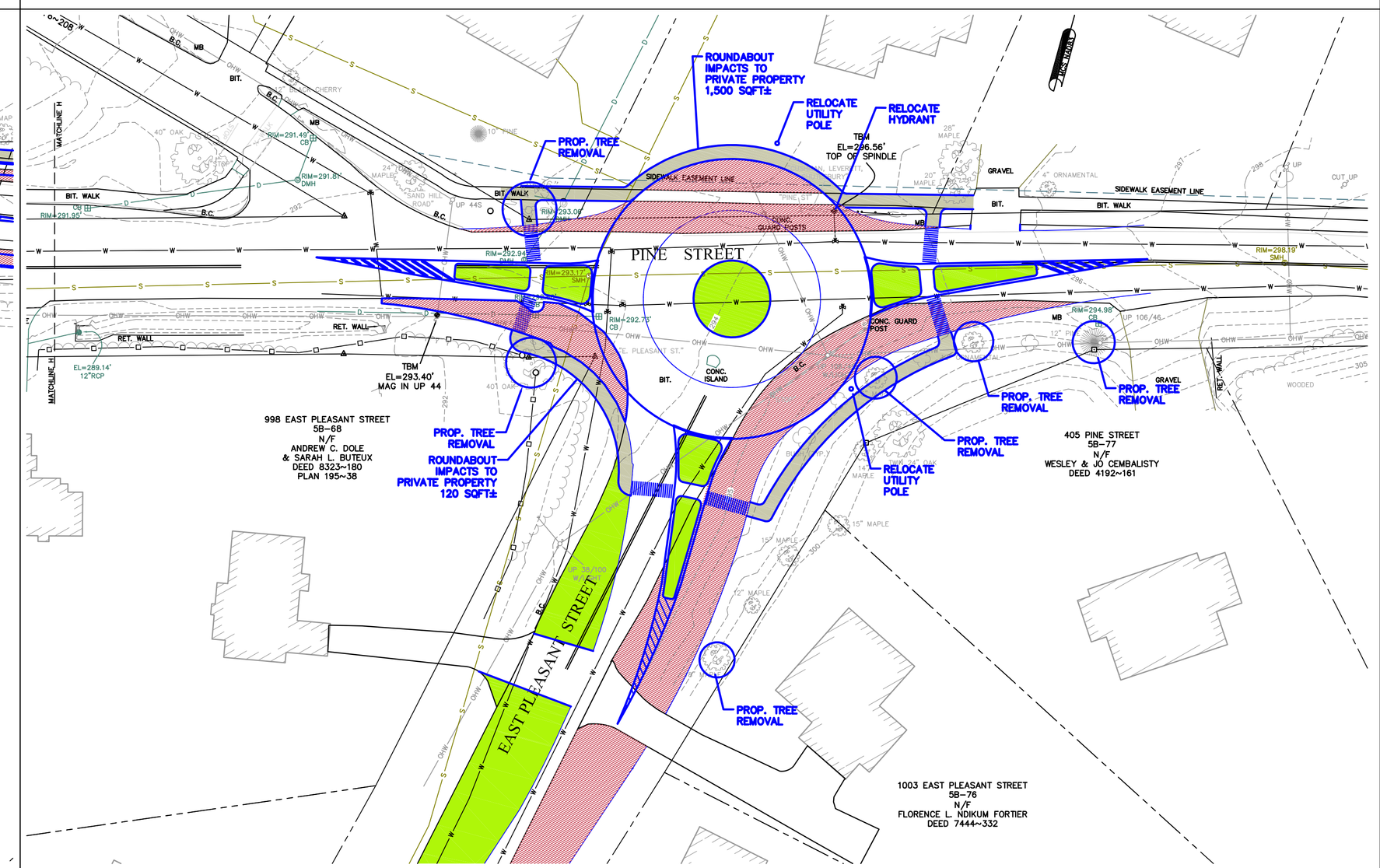

INTERSECTION OPTION D
ROUNDABOUT

SHEET NO. 6 OF 10

CONCEPTUAL STREET LAYOUT
PINE STREET / EAST PLEASANT STREET
INTERSECTION OPTIONS

DFS	ENGINEER:	–	
	DESIGN:	–	
	JED/CGG	HORZ. SCALE:	1" = 30'
	TP11-07	VERT. SCALE:	–
	PDWORK	DATE:	06-01-2012

SURVEYOR:
DRAFTING:
FIELD WORK:
PROJECT NUMBER:
DRAWING NAME:

PINE STREET
N. PLEASANT (RT.63)
TO HENRY STREET
AMHERST, MA

AMHERST, MASSACHUSETTS FOUNDED 1858